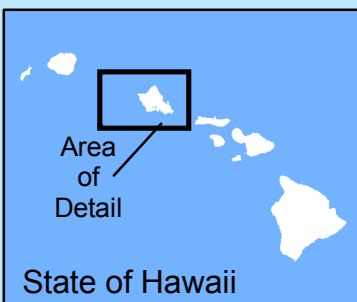
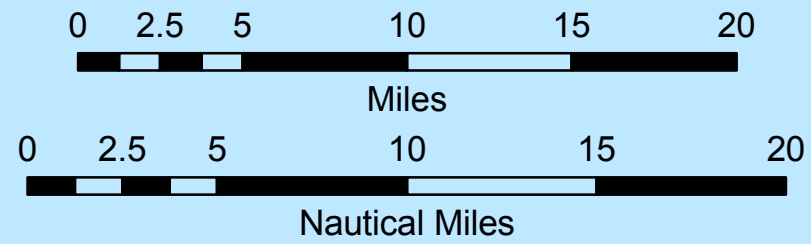




Island of Oahu

-  Bottomfish Restricted Areas
-  Fisheries Management Areas
-  Artificial Reef
-  Restricted Zones
-  Danger Zones
-  Marine Life Conservation Districts
-  National Marine Whale Sanctuary
-  3-Nautical Mile Boundaries
-  Major Roads

This map was produced by the Office of Planning (OP) for planning purposes. It should not be used for boundary interpretations or other spatial analysis beyond the limitations of the data. Information regarding compilation dates and accuracy of the data presented can be obtained from OP.
 Map Date: 07/28/06
 Map No: 20060728-01

Sources:
 Marine Management Areas, Danger Zones and Restricted Areas - Digitized from NOAA Nautical Charts, DURP, UH, 2002.
 National Marine Whale Sanctuary - NOAA National Marine Sanctuary Program, 2006.
 Major Roads - C&C of Honolulu, 2006.

Note: For more information on the Danger and Restricted Zones, please refer to the document, "Zones of Military Concern in Hawaiian Waters."

